

Ordinance 22-021

An Ordinance to Change the Zoning within the City of Brookings

Be It Ordained by the City of Brookings, South Dakota:

Section 1. That the real estate situated in the City of Brookings, County of Brookings, State of South Dakota, described as follows, to-wit:

Lots 1 - 5, Block 12, Folsom Addition from a Residence R-3A Apartments / Mobile Homes / Manufactured Housing District to a Business B-3 Heavy District.

In accordance with Section 94-7 of Article I of the Code of Ordinances of Brookings, South Dakota, as said districts are more fully set forth and described in Articles III and IV, Chapter 94 of the City of Brookings, South Dakota.

Section 2. The permitted use of the property heretofore described be and the same is hereby altered and changed in accordance herewith pursuant to Articles III and IV, Chapter 94 of the City of Brookings, South Dakota.


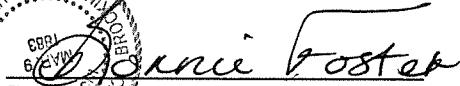
Section 3. All sections and ordinances in conflict herewith are hereby repealed.

First Reading: May 24, 2022
Second Reading and Adoption: June 14, 2022
Published: June 17, 2022

CITY OF BROOKINGS, SD


Oepke G. Niemeyer, Mayor

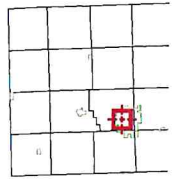
ATTEST:



Bonnie Foster, City Clerk

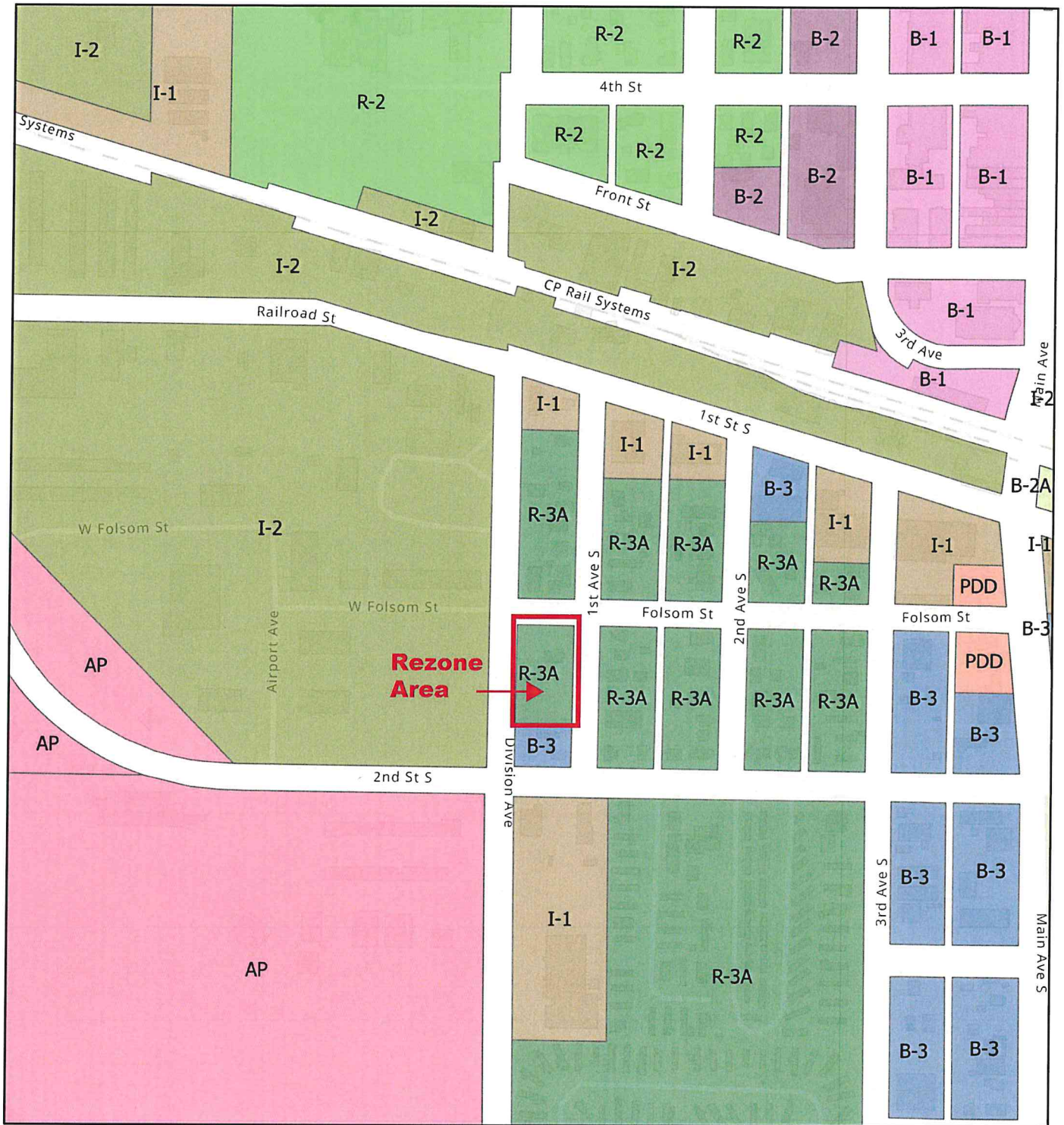
Folsom Addition



Overview




Zoning Map



5/16/2022

1:5,806



Sources: Esri, Airbus DS, USGS, NGA, NASA, CGIAR, N Robinson, NCEAS, NLS, OS, NMA, Geodatasstyrelsen, Rijkswaterstaat, GSA, Geoland, FEMA, Intermap and the GIS user community, Sources: Esri, HERE, Garmin, FAO, NOAA, USGS, © OpenStreetMap contributors, and the GIS User Community